

ORDINANCE NO. 2005-1

AN ORDINANCE DESIGNATING SNOW  
EMERGENCY ROUTES WITHIN THE  
TOWN OF WESTPORT

**Section 1.** The following streets are designated as snow emergency routes and shall be marked as such with appropriate signs:

STATE ROAD #3 AT CAUTION LIGHT, EAST ON MAIN TO  
WATERPLANT ROAD THEN SOUTH TO THE WATER PLANT.

MAIN STREET SOUTH ON WEST STREET TO WASHINGTON  
STREET, WEST ON WASHINGTON TO THE SEWER PLANT.

MAIN STREET NORTH ON POPLAR TO BENNETT STREET, EAST ON  
BENNETT TO OWENS, THEN NORTH ON OWENS TO NORTH STRET, EAST  
TO HIGH SCHOOL ROAD, STOP AT EAST KENTUCKY AVE.


MAIN STREET THEN NORTH ON RANGE STREET TO STATE RD #3.

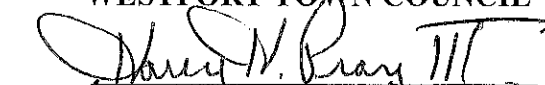


**Section 2.** Upon the declaration of a snow emergency by the town council, no vehicles may be parked on any street which has been designated as a snow emergency route, until the state of emergency has been lifted or expired.

**Section 3.** The owner or operator of any vehicle parked in violation of this ordinance may be issued a citation with a fine of \$ 35.00. The fine may be paid within ten (10) days at the office of the town clerk. If the fine is not paid and it becomes necessary for the town to bring a civil action to recover the fine, the town shall be entitled to recover all court costs and a reasonable attorney fee.

**Section 4.** A vehicle which remains parked on a snow emergency route may be towed to a secure facility at the expense of the owner.

Adopted this 11<sup>th</sup> day of April, 2005.

  
Clerk Treasurer

WESTPORT TOWN COUNCIL  
  
  


## EMERGENCY SNOW ROUTE

STATE ROAD #3 AT CAUTION LIGHT, EAST ON MAIN TO WATERPLANT ROAD THEN SOUTH TO THE WATER PLANT.

MAIN STREET SOUTH ON WEST STREET TO WASHINGTON STREET, WEST ON WASHINGTON TO THE SEWER PLANT.

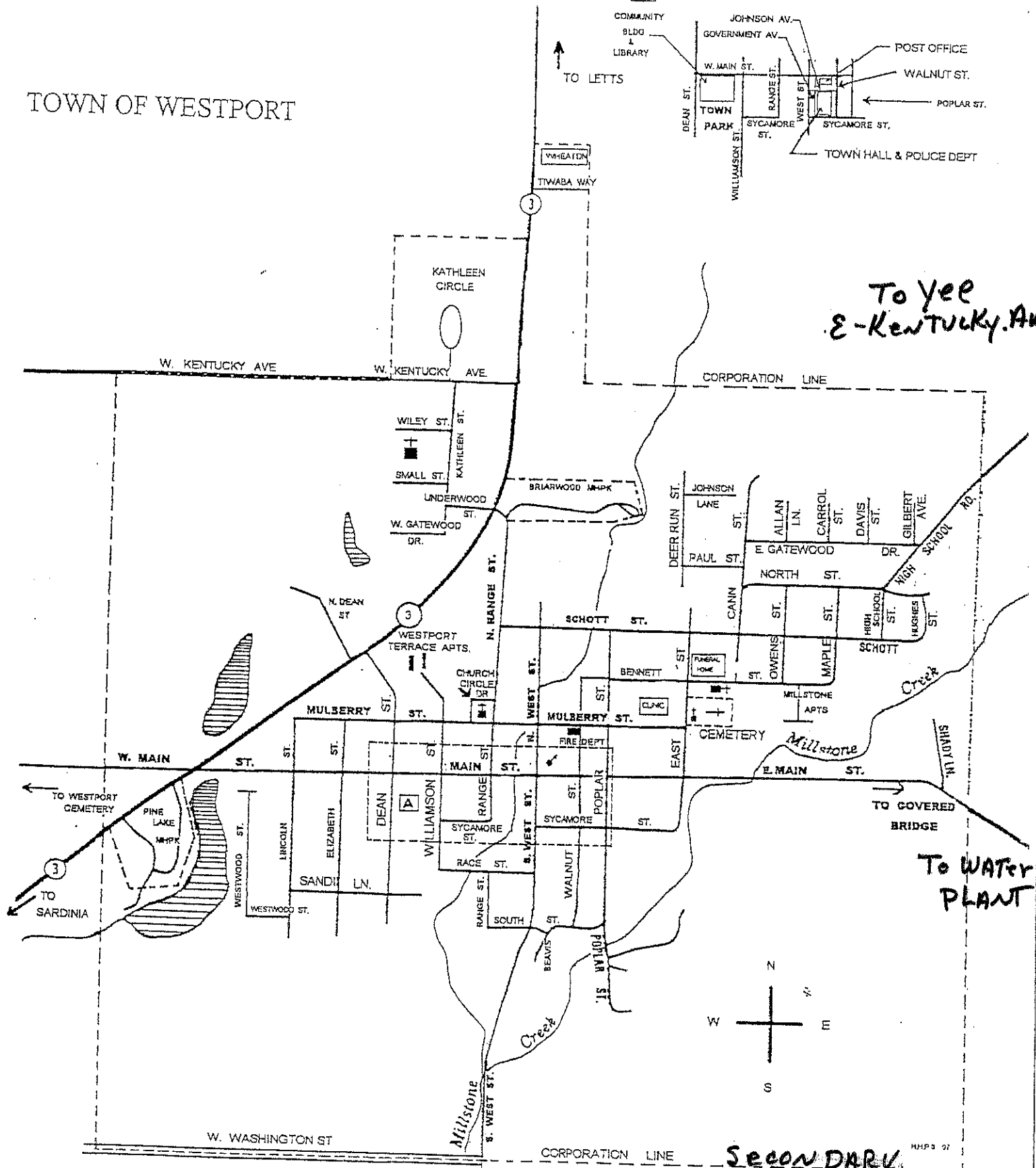
MAIN STREET NORTH ON POPLAR TO BENNETT STREET, EAST ON BENNETT TO OWENS, THEN NORTH ON OWENS TO NORTH STREET, EAST TO HIGH SCHOOL ROAD, STOP AT EAST KENTUCKY AVE.

MAIN STREET THEN NORTH ON RANGE ST. TO STATE ROAD #3.

# TOWN OF WESTPORT

A

## VIEW OF DOWNTOWN



To yee  
E-Kentucky. AK

To WATER  
PLANT

To sewer  
PLANT

SECONDARY  
MULBERRY ST. BY FIRE STATION  
SHELTER AREA - COMMUNITY BUILDING